COTTAGE LANDSCAPE SAMPLE PLAN 1

COTTAGE 1 - SAMPLE PLANTING PLAN

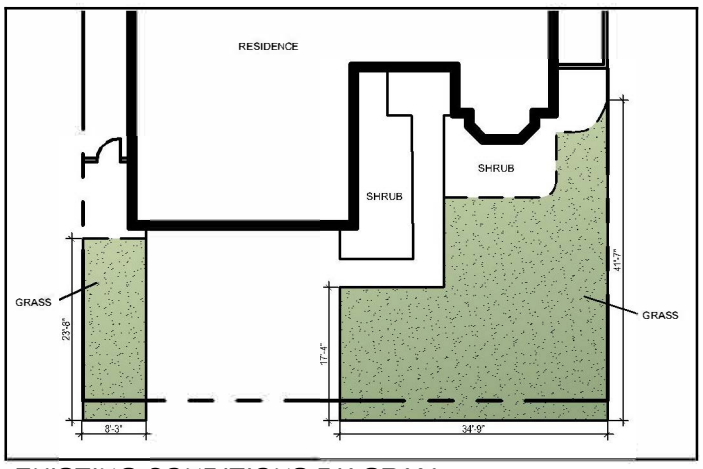

EXISTING CONDITIONS DIAGRAM

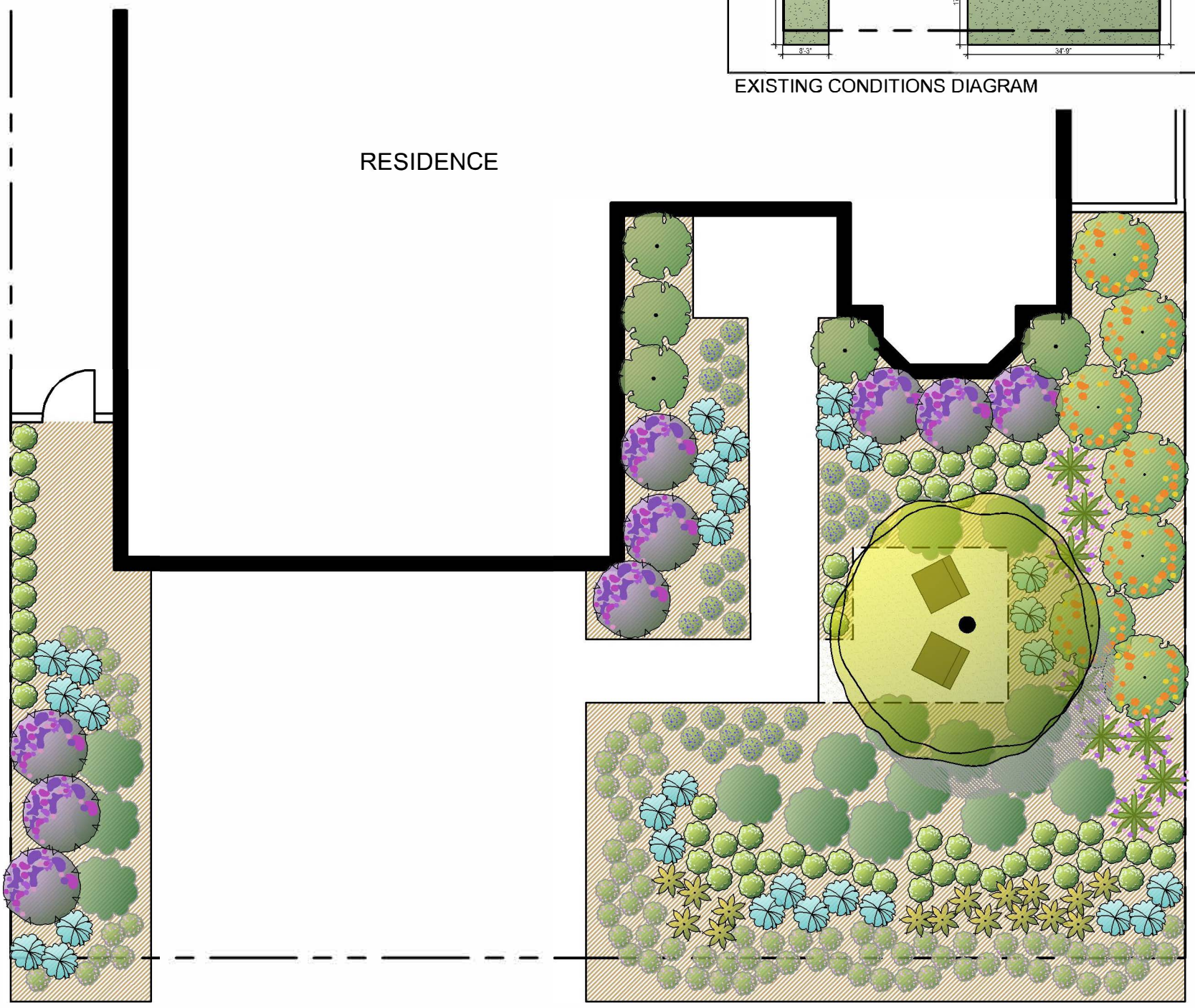

SAMPLE PLANTING PLAN

0 4 8 NORTH

DeLorenzo International
Landscape Architecture + Land Planning

MUNICIPAL WATER DISTRICT OF ORANGE COUNTY

PLANT KEY

Symbol	Botanical Name / Common Name
	TREES
	CASSIA SPLENDIDA 'GOLDEN' / GOLDEN WONDER SENNA
	SCREEN SHRUBS
	LEONOTIS LEONURUS / LION'S TAIL
	MEDIUM SHRUBS
	PITTOSPORUM ' WHEELER'S DWARF' / DWARF MOCK ORANGE
	SALVIA LEUCANTHA 'MIDNIGHT' / PURPLE MEXICAN SAGE
	VERBENA BONARIENSIS / PURPLE TOP
	SMALL SHRUBS
	BULBINE FRUTESCENS / BULBINE
	GAURA LINDHEIMERI / WHITE GAURA
	HELICTOTRICHON SEMPERVIRENS / BLUE OAT GRASS
	GROUNDCOVERS
	CARISSA M. 'GREEN CARPET' / GREEN CARPET NATAL PLUM
	PENSTEMON H. 'MARGARITA BOP'/ BLUE BEDDER
	THYMUS SERPYLLUM / CREEPING THYME
	BRUSH OR CHIPPED MULCH
	DECOMPOSED GRANITE

TREES



CASSIA SPLENDIDA 'GOLDEN'

SCREEN SHRUBS



LEONOTIS LEONURUS

MEDIUM SHRUBS



PITTOSPORUM ' WHEELER'S DWARF'



SALVIA LEUCANTHA 'MIDNIGHT'



VERBENA BONARIENSIS

SMALL SHRUBS



BULBINE FRUTESCENS



GAURA LINDHEIMERI



HELICTOTRICHON SEMPERVIRENS

GROUNDCOVERS



CARISSA M. 'GREEN CARPET'



PENSTEMON H. 'MARGARITA BOP'



THYMUS SERPYLLUM



BRUSH OR CHIPPED MULCH



DECOMPOSED GRANTIE

PLANTING LEGEND

Symbol	Botanical Name / Common Name	Mature Size H x W	Qty.	Water Requirement	Sun/Shade	Design Feature Key
	TREES					
	CASSIA SPLENDIDA 'GOLDEN' / GOLDEN WONDER SENNA	15-18' x 15'	1	L	FS	FL
	SCREEN SHRUBS					
	LEONOTIS LEONURUS / LION'S TAIL	4-8' x 4-6'	7	L	FS	FL
	MEDIUM SHRUBS					
	PITTOSPORUM ' WHEELER'S DWARF' / DWARF MOCK ORANGE	3-4' x 4-5'	5	M	FS/PS/S	EV
	SALVIA LEUCANTHA 'MIDNIGHT' / PURPLE MEXICAN SAGE	3-4' x 4-6'	9	L	FS/PS/S	AC
	VERBENA BONARIENSIS / PURPLE TOP	4-6' x 2-4'	8	L	FS	EV
	SMALL SHRUBS					
	BULBINE FRUTESCENS / BULBINE	1' x 1-2'	16	L	FS	FL
	GAURA LINDHEIMERI / WHITE GAURA	3-4' x 1-2'	58	M	FS	FL
	HELICTOTRICHON SEMPERVIRENS / BLUE OAT GRASS	1-2' x 1-2'	29	M	PS/S	GRS
	GROUNDCOVERS					
	CARISSA M. 'GREEN CARPET' / GREEN CARPET NATAL PLUM	1-1.5' x 4-5'	16	L	FS/PS	EV
	PENSTEMON H. 'MARGARITA BOP' / BLUE BEDDER	1-3' x 1-2'	28	M	FS	EV
	THYMUS SERPYLLUM / CREEPING THYME	1-2" x 12-15"	79	M	FS	FL
	BRUSH OR CHIPPED MULCH					
	DECOMPOSED GRANITE					

WATER REQUIREMENT KEY
VL = VERY LOW
L = LOW
M = MODERATE

SUN/SHADE
FS = FULL SUN
PS = PART SUN
S = SHADE

DESIGN FEATURE KEY
AC = ACCENT
EV = EVERGREEN
FA = FALL COLOR
FDN = FOUNDATION PLANTS
FL = FLOWER
FR = FRUIT
GRS = ORNAMENTAL GRASS
GC = GROUNDCOVER

NOTE:
REFER TO COTTAGE LANDSCAPE PLANT PALETTE FOR ALTERNATIVE PLANT CHOICES.

TREES



CASSIA SPLENDIDA 'GOLDEN'

SCREEN SHRUBS



LEONOTIS LEONURUS

MEDIUM SHRUBS



PITTOSPORUM ' WHEELER'S DWARF'



SALVIA LEUCANTHA 'MIDNIGHT'



VERBENA BONARIENSIS

SMALL SHRUBS



BULBINE FRUTESCENS



GAURA LINDHEIMERI



HELICTOTRICHON SEMPERVIRENS

GROUNDCOVERS



CARISSA M. 'GREEN CARPET'



PENSTEMON H. 'MARGARITA BOP'



THYMUS SERPYLLUM



BRUSH OR CHIPPED MULCH



DECOMPOSED GRANTIE

SUSTAINABILITY LEGEND

Rain Barrel

*****All Turf Removal Program projects must include a minimum of 3 plants per 100 square feet of turf removed and at least one approved sustainability feature. Refer to the MWDOC Turf Removal Program's website for more information.**

MUNICIPAL WATER DISTRICT OF ORANGE COUNTY

DeLorenzo International
Landscape Architecture + Land Planning

COTTAGE 1

PLANTING LEGEND AND PHOTOS

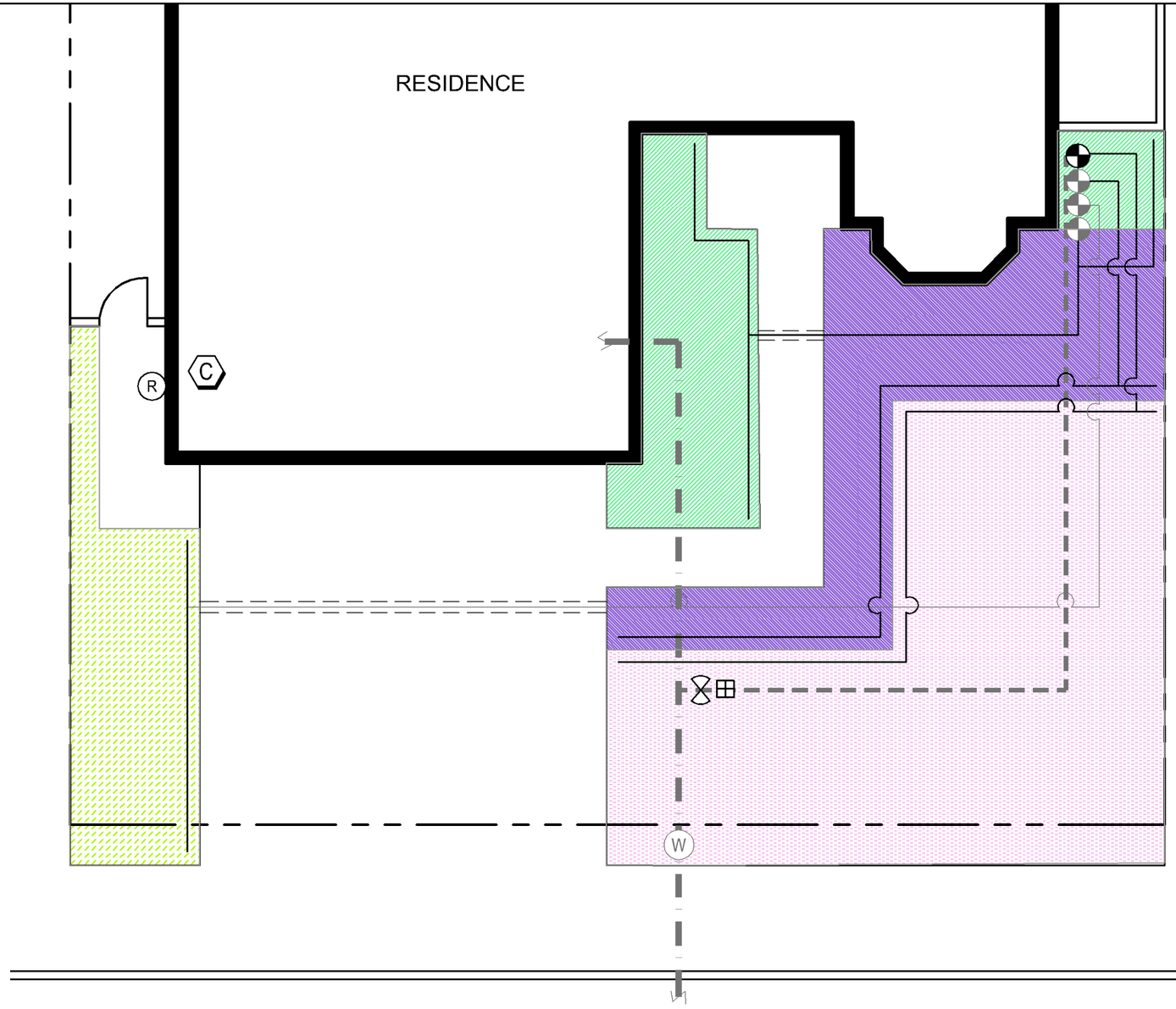

IRRIGATION SYMBOL LEGEND

- EXISTING WATER METER
- EXISTING HOUSE WATER SERVICE LINE
- NEW OR EXISTING BALL VALVE
- NEW OR EXISTING PRESSURE REGULATOR (IF OVER 50 PSI)
- EXISTING IRRIGATION MAINLINE
- EXISTING IRRIGATION LATERAL LINE
- EXISTING IRRIGATION ANTI-SIPHON CONTROL VALVE W/ FILTER
- NEW IRRIGATION LATERAL LINE
- NEW OR EXISTING PIPE SLEEVE UNDER PAVEMENTS
- NEW IRRIGATION ANTI-SIPHON CONTROL VALVE W/ FILTER
- NEW OR EXISTING SMART CONTROLLER
- NEW OR EXISTING RAIN SHUT-OFF DEVICE
- ZONE 1 - PART SUN & FOUNDATION SUBSURFACE DRIP IRRIGATION
- ZONE 2 - FULL SUN & FOUNDATION SUBSURFACE DRIP IRRIGATION
- ZONE 3 - FULL SUN & LANDSCAPE SUBSURFACE DRIP IRRIGATION
- ZONE 4 - FULL SUN & LANDSCAPE SUBSURFACE DRIP IRRIGATION

DISCLAIMER:
THIS IS A GENERIC IRRIGATION PLAN AND NOT A TRUE REPRESENTATION OF YOUR EXISTING IRRIGATION SYSTEM. THE LOCATION OF MAIN LINES, LATERAL LINES, VALVES, HEADS, AND OTHER COMPONENTS WILL VARY.

0 4 8 16

NORTH

MUNICIPAL WATER DISTRICT OF ORANGE COUNTY

DeLorenzo International
Landscape Architecture + Land Planning

SUBSURFACE DRIP IRRIGATION SAMPLE PLAN 1

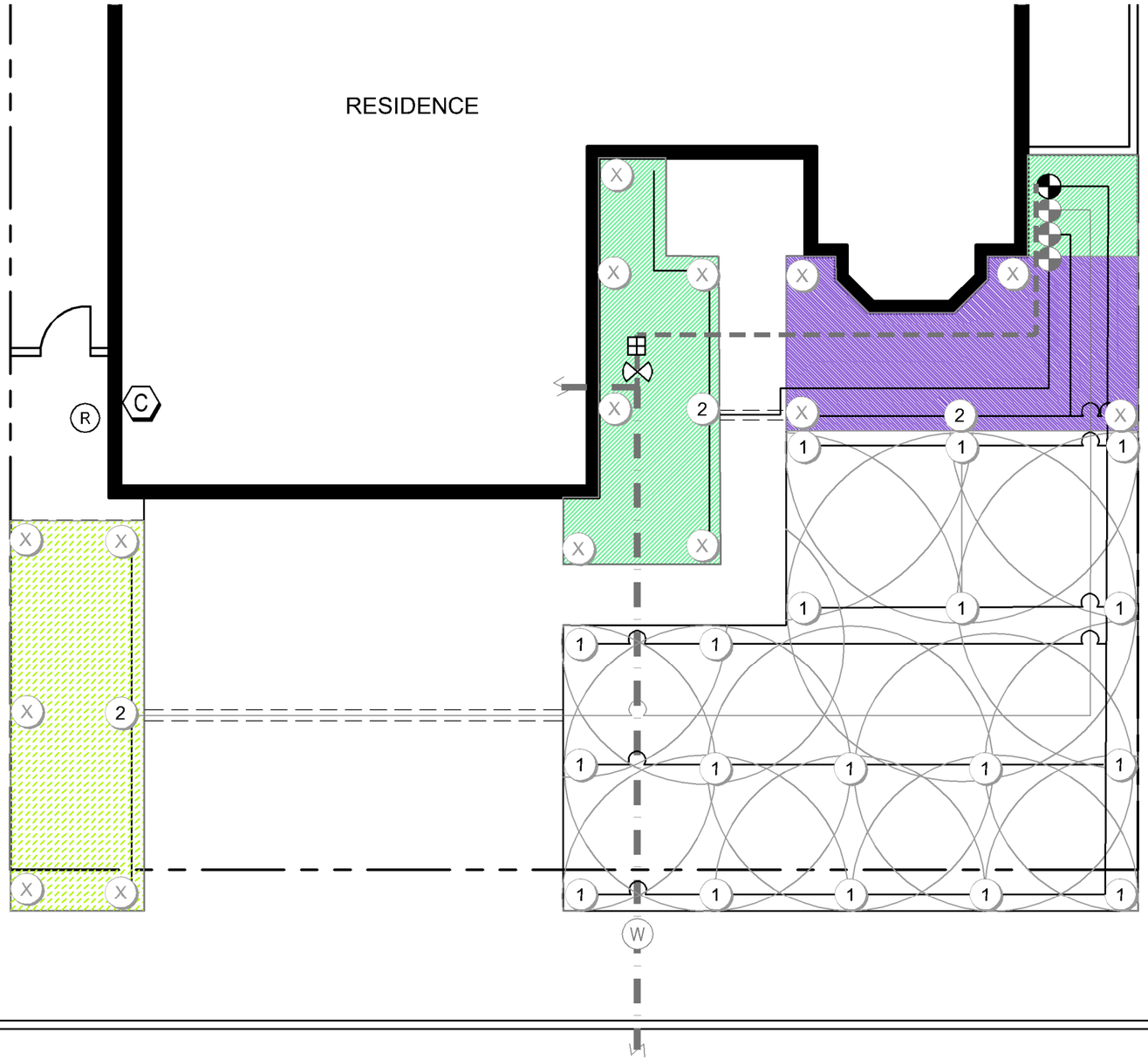

IRRIGATION SYMBOL LEGEND

- CONVERT HEAD FROM SPRAY TO ROTOR: SPRAY - HUNTER MP1000
- CONVERT HEAD TO DRIP: RAINBIRD 1800-RETRO
- CAP EXISTING HEAD
- EXISTING WATER METER
- EXISTING HOUSE WATER SERVICE LINE
- NEW OR EXISTING BALL VALVE
- NEW OR EXISTING PRESSURE REGULATOR (IF OVER 50 PSI)
- EXISTING IRRIGATION MAINLINE
- EXISTING IRRIGATION LATERAL LINE
- EXISTING IRRIGATION ANTI-SIPHON CONTROL VALVE W/ FILTER
- NEW IRRIGATION LATERAL LINE
- NEW OR EXISTING PIPE SLEEVE UNDER PAVEMENTS
- NEW IRRIGATION ANTI-SIPHON CONTROL VALVE W/ FILTER
- NEW OR EXISTING SMART CONTROLLER
- NEW OR EXISTING RAIN SHUT-OFF DEVICE
- ZONE 1 - PART SUN & FOUNDATION SUBSURFACE DRIP IRRIGATION
- ZONE 2 - FULL SUN & FOUNDATION SUBSURFACE DRIP IRRIGATION
- ZONE 3 - FULL SUN & LANDSCAPE SUBSURFACE DRIP IRRIGATION

DISCLAIMER:
THIS IS A GENERIC IRRIGATION PLAN AND NOT A TRUE REPRESENTATION OF YOUR EXISTING IRRIGATION SYSTEM. THE LOCATION OF MAIN LINES, LATERAL LINES, VALVES, HEADS, AND OTHER COMPONENTS WILL VARY.

MUNICIPAL WATER DISTRICT OF ORANGE COUNTY

DeLorenzo International
Landscape Architecture + Land Planning

HEAD CONVERSION AND SUBSURFACE DRIP IRRIGATION SAMPLE PLAN 1