COASTAL INFLUENCE LANDSCAPE SAMPLE PLAN 2

COASTAL INFLUENCE 2 - SAMPLE PLANTING PLAN

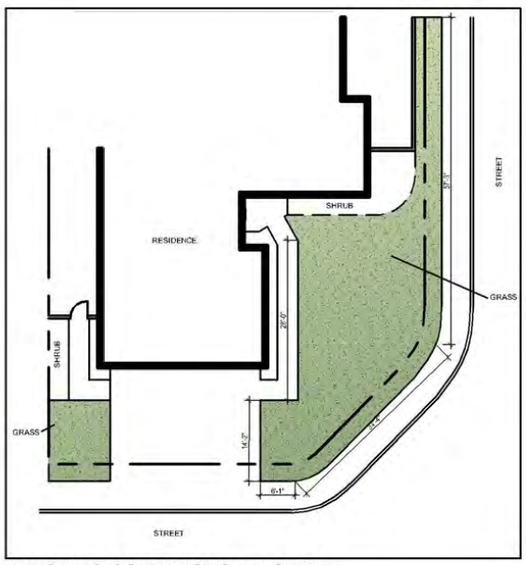

EXISTING CONDITIONS DIAGRAM

SAMPLE PLANTING PLAN

0 5 10 NORTH

PLANT KEY

Symbol	Botanical Name / Common Name
	TREES
	METROSIDEROS EXCELSA / NEW ZEALAND CHRISTMAS TREE
	SCREEN SHRUBS
	PRUNUS C. 'COMPACTA' / DWARF CAROLINA LAUREL
	MEDIUM SHRUBS
	AGAVE ATTENUATA / FOXTAIL AGAVE
	CISTUS LADANIFER / CRIMSON-SPOT ROCKROSE
	WESTRINGIA F. 'MORNING LIGHT' / COAST ROSEMARY
	SMALL SHRUBS
	ALOE STRIATA / CORAL ALOE
	CORREA 'DUSKY BELLS' / RED AUSTRALIAN FUCHSIA
	EPILOBIUM CALIFORNICA / CALIFORNIA FUCHSIA
	GROUNDCOVERS
	CEANOTHUS G. 'HEART'S DESIRE' / HEART'S DESIRE CEANOTHUS
	SALVIA SONOMENSIS / CREEPING SAGE
	BRUSH OR CHIPPED MULCH
	COBBLES

***All projects must include a minimum of 3 plants per 100 square feet of turf removed.

TREES



METROSIDEROS EXCELSA

SCREEN SHRUBS



PRUNUS C. 'COMPACTA'

MEDIUM SHRUBS



AGAVE ATTENUATA



CISTUS LADANIFER



WESTRINGIA F. 'MORNING LIGHT'

SMALL SHRUBS



ALOE STRIATA



CORREA 'DUSKY BELLS'



EPILOBIUM CALIFORNICA

GROUNDCOVERS



CEANOTHUS G. 'HEART'S DESIRE'



SALVIA SONOMENSIS



BRUSH OR CHIPPED MULCH



COBBLES

PLANTING LEGEND

Symbol	Botanical Name / Common Name	Mature Size H x W	Qty.	Water Requirement	Sun/Shade	Design Feature Key
	TREES					
	METROSIDEROS EXCELSA / NEW ZEALAND CHRISTMAS TREE	20-30' x 10-15'	1	M	FS	EV
	SCREEN SHRUBS					
	PRUNUS C. 'COMPACTA' / DWARF CAROLINA LAUREL	6-10' x 4-6'	5	M	FS/PS/S	EV
	MEDIUM SHRUBS					
	AGAVE ATTENUATA / FOXTAIL AGAVE	4-5' x 6-8'	7	L	FS/PS/S	AC
	CISTUS LADANIFER / CRIMSON-SPOT ROCKROSE	4-5' x 4-5'	4	L	FS	FL
	WESTRINGIA F. 'MORNING LIGHT' / COAST ROSEMARY	3-4' x 3-4'	8	L	FS	EV
	SMALL SHRUBS					
	ALOE STRIATA / CORAL ALOE	1-2' x 2-3'	55	L	FS	FL
	CORREA 'DUSKY BELLS' / RED AUSTRALIAN FUCHSIA	1-2' x 2-3'	20	L	FS/PS/S	FL
	EPILOBIUM CALIFORNICA / CALIFORNIA FUCHSIA	1-2' x 3-4'	24	VL	FS	AC
	GROUNDCOVERS					
	CEANOTHUS G. 'HEART'S DESIRE' / HEART'S DESIRE CEANOTHUS	<1' x 3-5'	12	L	PS	EV
	SALVIA SONOMENSIS / CREEPING SAGE	<1' x 3-5'	15	L	FS/PS	EV
	BRUSH OR CHIPPED MULCH					
	COBBLES					

NOTE:
REFER TO COASTAL INFLUENCE PLANT PALETTE FOR ALTERNATIVE PLANT CHOICES.

WATER REQUIREMENT KEY
VL = VERY LOW
L = LOW
M = MODERATE

SUN/SHADE
FS = FULL SUN
PS = PART SUN
S = SHADE

DESIGN FEATURE KEY
AC = ACCENT
EV = EVERGREEN
FA = FALL COLOR
FDN = FOUNDATION PLANTS
FL = FLOWER
FR = FRUIT
GRS = ORNAMENTAL GRASS
GC = GROUNDCOVER

TREES



METROSIDEROS EXCELSA

SCREEN SHRUBS



PRUNUS C. 'COMPACTA'

MEDIUM SHRUBS



AGAVE ATTENUATA



CISTUS LADANIFER



WESTRINGIA F. 'MORNING LIGHT'

SMALL SHRUBS



ALOE STRIATA



CORREA 'DUSKY BELLS'



EPILOBIUM CALIFORNICA

GROUNDCOVERS



CEANOTHUS G. 'HEART'S DESIRE'



SALVIA SONOMENSIS



BRUSH OR CHIPPED MULCH



COBBLES

SUSTAINABILITY LEGEND

Dry Streambed

Rain Barrel

*****All Turf Removal Program projects must include a minimum of 3 plants per 100 sqaure feet of turf removed and at least one approved sustainability feature. Refer to the MWDOC Turf Removal Program's website for more information.**

MWDOC

DeLorenzo International
Landscape Architecture + Land Planning

COASTAL INFLUENCE 2

PLANTING LEGEND AND PHOTOS

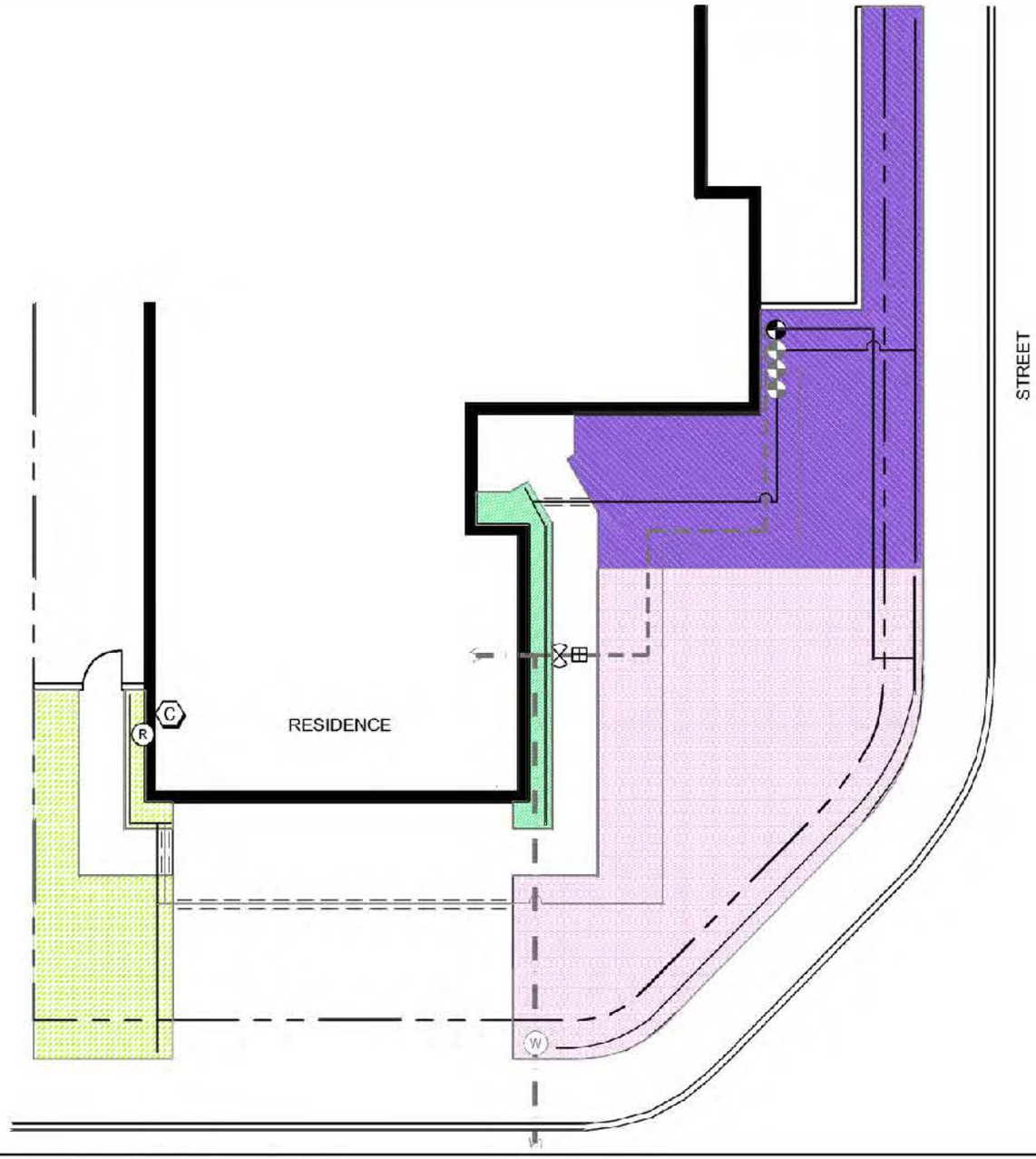

IRRIGATION SYMBOL LEGEND

- EXISTING WATER METER
- EXISTING HOUSE WATER SERVICE LINE
- NEW OR EXISTING BALL VALVE
- NEW OR EXISTING PRESSURE REGULATOR (IF OVER 50 PSI)
- EXISTING IRRIGATION MAINLINE
- EXISTING IRRIGATION LATERAL LINE
- EXISTING IRRIGATION ANTI-SIPHON CONTROL VALVE W/ FILTER
- NEW IRRIGATION LATERAL LINE
- NEW OR EXISTING PIPE SLEEVE UNDER PAVEMENTS
- NEW IRRIGATION ANTI-SIPHON CONTROL VALVE W/ FILTER
- NEW OR EXISTING SMART CONTROLLER
- NEW OR EXISTING RAIN SHUT-OFF DEVICE
- ZONE 1 - PART SUN & FOUNDATION SUBSURFACE DRIP IRRIGATION
- ZONE 2 - FULL SUN & FOUNDATION SUBSURFACE DRIP IRRIGATION
- ZONE 3 - FULL SUN & LANDSCAPE SUBSURFACE DRIP IRRIGATION
- ZONE 4 - FULL SUN & LANDSCAPE SUBSURFACE DRIP IRRIGATION

DISCLAIMER:
THIS IS A GENERIC IRRIGATION PLAN AND NOT A TRUE REPRESENTATION OF YOUR EXISTING IRRIGATION SYSTEM. THE LOCATION OF MAIN LINES, LATERAL LINES, VALVES, HEADS, AND OTHER COMPONENTS WILL VARY.

0 5 10 20

NORTH

MWDOC

DeLorenzo International
Landscape Architecture + Land Planning

SUBSURFACE DRIP IRRIGATION SAMPLE PLAN 2

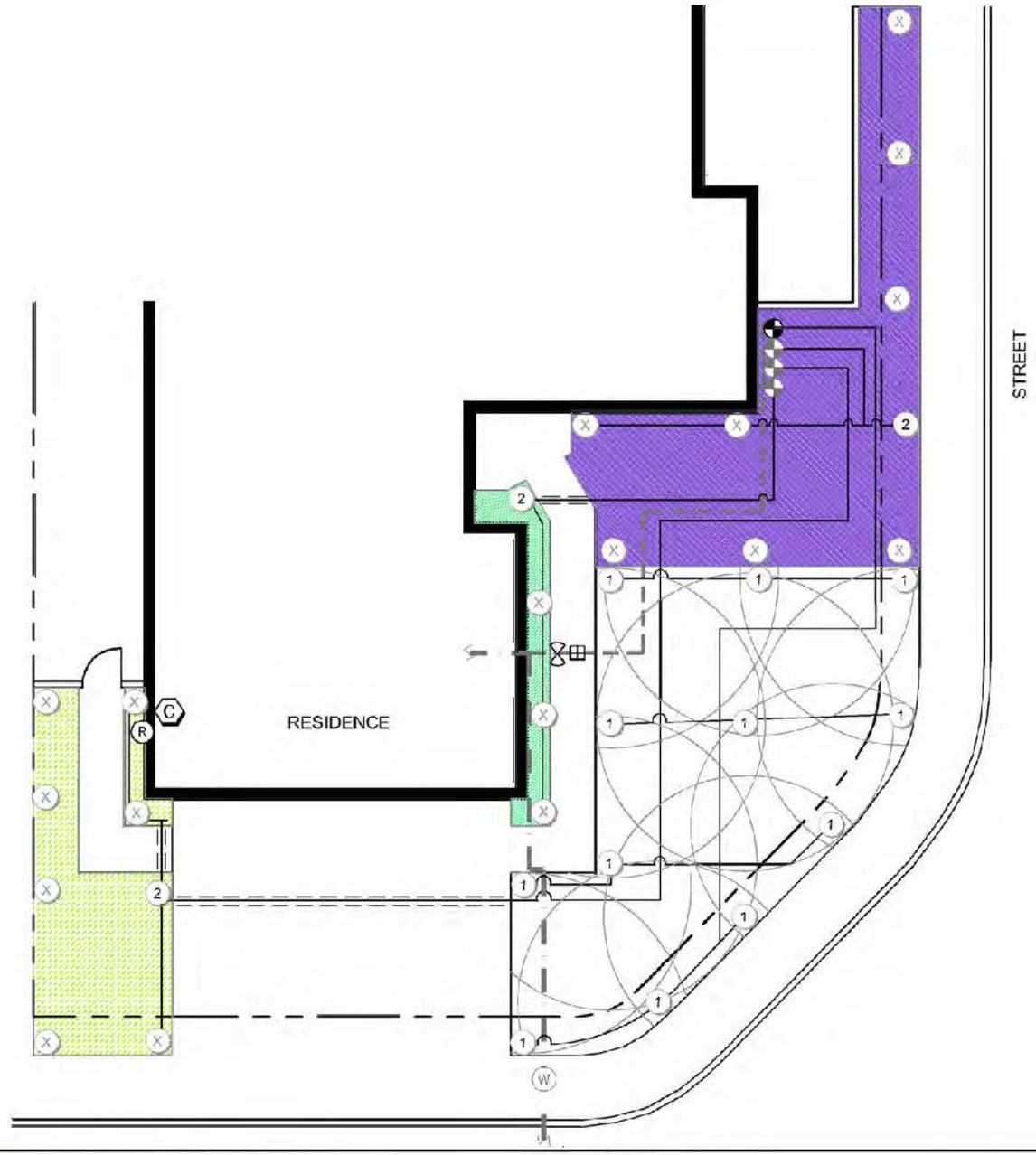

IRRIGATION SYMBOL LEGEND

- CONVERT HEAD FROM SPRAY TO ROTOR: SPRAY - HUNTER MP1000
- CONVERT HEAD TO DRIP: RAINBIRD 1800-RETRO
- CAP EXISTING HEAD
- EXISTING WATER METER
- EXISTING HOUSE WATER SERVICE LINE
- NEW OR EXISTING BALL VALVE
- NEW OR EXISTING PRESSURE REGULATOR (IF OVER 50 PSI)
- EXISTING IRRIGATION MAINLINE
- EXISTING IRRIGATION LATERAL LINE
- EXISTING IRRIGATION ANTI-SIPHON CONTROL VALVE W/ FILTER
- NEW IRRIGATION LATERAL LINE
- NEW OR EXISTING PIPE SLEEVE UNDER PAVEMENTS
- NEW IRRIGATION ANTI-SIPHON CONTROL VALVE W/ FILTER
- NEW OR EXISTING SMART CONTROLLER
- NEW OR EXISTING RAIN SHUT-OFF DEVICE
- ZONE 1 - PART SUN & FOUNDATION SUBSURFACE DRIP IRRIGATION
- ZONE 2 - FULL SUN & FOUNDATION SUBSURFACE DRIP IRRIGATION
- ZONE 3 - FULL SUN & LANDSCAPE SUBSURFACE DRIP IRRIGATION

DISCLAIMER:
THIS IS A GENERIC IRRIGATION PLAN AND NOT A TRUE REPRESENTATION OF YOUR EXISTING IRRIGATION SYSTEM. THE LOCATION OF MAIN LINES, LATERAL LINES, VALVES, HEADS, AND OTHER COMPONENTS WILL VARY.

0 5 10 20

NORTH

MWDOC

DeLorenzo International
Landscape Architecture + Land Planning

HEAD CONVERSION AND SUBSURFACE DRIP IRRIGATION SAMPLE PLAN 2