CALIFORNIA NATIVE LANDSCAPE SAMPLE PLAN 2

CALIFORNIA NATIVE 2 - SAMPLE PLANTING PLAN

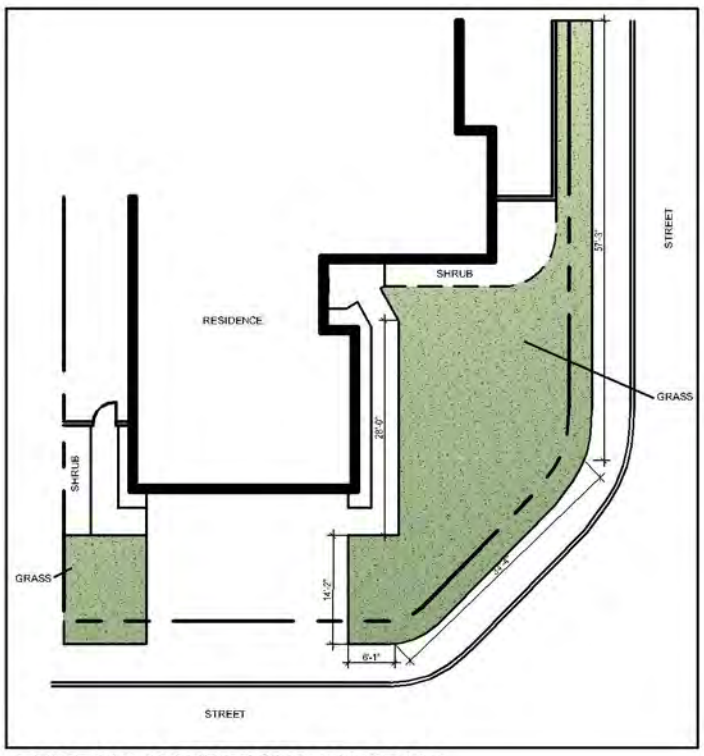

EXISTING CONDITIONS DIAGRAM

SAMPLE PLANTING PLAN

0 5 10 NORTH

PLANT KEY

Symbol	Botanical Name / Common Name
	TREES
	CERCIDIUM X 'DESERT MUSEUM' / DESERT MUSEUM PALO VERDE
	SCREEN SHRUBS
	ARCTOSTAPHYLOS X'AUSTIN GRIFFITHS' / AUSTIN GRIFFITHS MANZANITA
	MEDIUM SHRUBS
	ARCTOSTAPHYLOS D. 'SUNSET' / SUNSET MANZANITA
	ENCELIA CALIFORNICA / COAST SUNFLOWER
	MUHLENBERGIA RIGENS / DEER GRASS
	YUCCA WHIPPLEI / OUR LORD'S CANDLE
	SMALL SHRUBS
	DUDLEYA BRITTONII / CHALK LIVEFOREVER
	ERIOGONUM G. RUBESCENS / RED BUCKWHEAT
	MIMULUS CARDINALIS / SCARLET MONKEY FLOWER
	GROUNDCOVERS
	BACCHARIS P. 'TWIN PEAKS' / DWARF COYOTE BUSH
	BRUSH OR CHIPPED MULCH
	DECOMPOSED GRANITE

***All projects must include a minimum of 3 plants per 100 square feet of turf removed.

TREES



CERCIDIUM X 'DESERT MUSEUM'

SCREEN SHRUBS



ARCTOSTAPHYLOS X 'AUSTIN GRIFFITHS'

MEDIUM SHRUBS



ARCTOSTAPHYLOS D. 'SUNSET'



ENCELIA CALIFORNICA



MUHLENBERGIA RIGENS



YUCCA WHIPPLEI

SMALL SHRUBS



DUDLEYA BRITTONII



ERIOGONUM G. RUBESCENS



MIMULUS CARDINALIS

GROUNDCOVERS



BACCHARIS P. 'TWIN PEAKS'



BRUSH OR CHIPPED MULCH



DECOMPOSED GRANITE

PLANTING LEGEND

Symbol	Botanical Name / Common Name	Mature Size H x W	Qty.	Water Requirement*	Sun/Shade	Design Feature Key
	TREES					
	CERCIDIUM X 'DESERT MUSEUM' / DESERT MUSEUM PALO VERDE	25' x 25'	1	VL	FS	AC
	SCREEN SHRUBS					
	ARCTOSTAPHYLOS X 'AUSTIN GRIFFITHS' / AUSTIN GRIFFITHS MANZANITA	8-12' x 6'	2	L	FS	EV
	MEDIUM SHRUBS					
	ARCTOSTAPHYLOS D. 'SUNSET' / SUNSET MANZANITA	3-4' x 3-4'	5	L	FS	FDN
	ENCELIA CALIFORNICA / COAST SUNFLOWER	3-4' x 3-4'	23	VL	FS	FL
	MUHLENBERGIA RIGENS / DEER GRASS	4-5' x 4-6'	14	L	FS/PS/S	GRS
	YUCCA WHIPPLEI / OUR LORD'S CANDLE	2-3' x 3-4'	14	L	FS	AC
	SMALL SHRUBS					
	DUDLEYA BRITTONII / CHALK LIVEFOREVER	1' x 1-2'	58	VL	FS	FL
	ERIOGONUM G. RUBESCENS / RED BUCKWHEAT	1-2' x 2-3'	29	VL	FS/PS	AC
	MIMULUS CARDINALIS / SCARLET MONKEY FLOWER	1-2' x 1-2'	32	L	PS	AC
	GROUNDCOVERS					
	BACCHARIS P. 'TWIN PEAKS' / DWARF COYOTE BUSH	8-24" x 6'	8	L	FS/PS	EV
	BRUSH OR CHIPPED MULCH					
	DECOMPOSED GRANITE					

NOTE:
REFER TO CALIFORNIA NATIVE PLANT PALETTE FOR ALTERNATIVE PLANT CHOICES.

WATER REQUIREMENT* KEY
VL = VERY LOW
L = LOW
M = MODERATE

SUN/SHADE
FS = FULL SUN
PS = PART SUN
S = SHADE

DESIGN FEATURE KEY
AC = ACCENT
EV = EVERGREEN
FA = FALL COLOR
FDN = FOUNDATION PLANTS
FL = FLOWER
FR = FRUIT
GRS = ORNAMENTAL GRASS
GC = GROUNDCOVER

TREES



CERCIDIUM X 'DESERT MUSEUM'

SCREEN SHRUBS



ARCTOSTAPHYLOS X 'AUSTIN GRIFFITHS'

MEDIUM SHRUBS



ARCTOSTAPHYLOS D. 'SUNSET'



ENCELIA CALIFORNICA



MUHLENBERGIA RIGENS



YUCCA WHIPPLEI

SMALL SHRUBS



DUDLEYA BRITTONII



ERIOGONUM G. RUBESCENS



MIMULUS CARDINALIS

GROUNDCOVERS



BACCHARIS P. 'TWIN PEAKS'



BRUSH OR CHIPPED MULCH



DECOMPOSED GRANITE

SUSTAINABILITY LEGEND

Berm (elevation is 1-2 feet higher than surrounding area)

Rain Barrel

*****All Turf Removal Program projects must include a minimum of 3 plants per 100 square feet of turf removed and at least one approved sustainability feature. Refer to the MWDOC Turf Removal Program's website for more information.**

MWDOC

DeLorenzo International
Landscape Architecture + Land Planning

CALIFORNIA NATIVE 2

PLANTING LEGEND AND PHOTOS

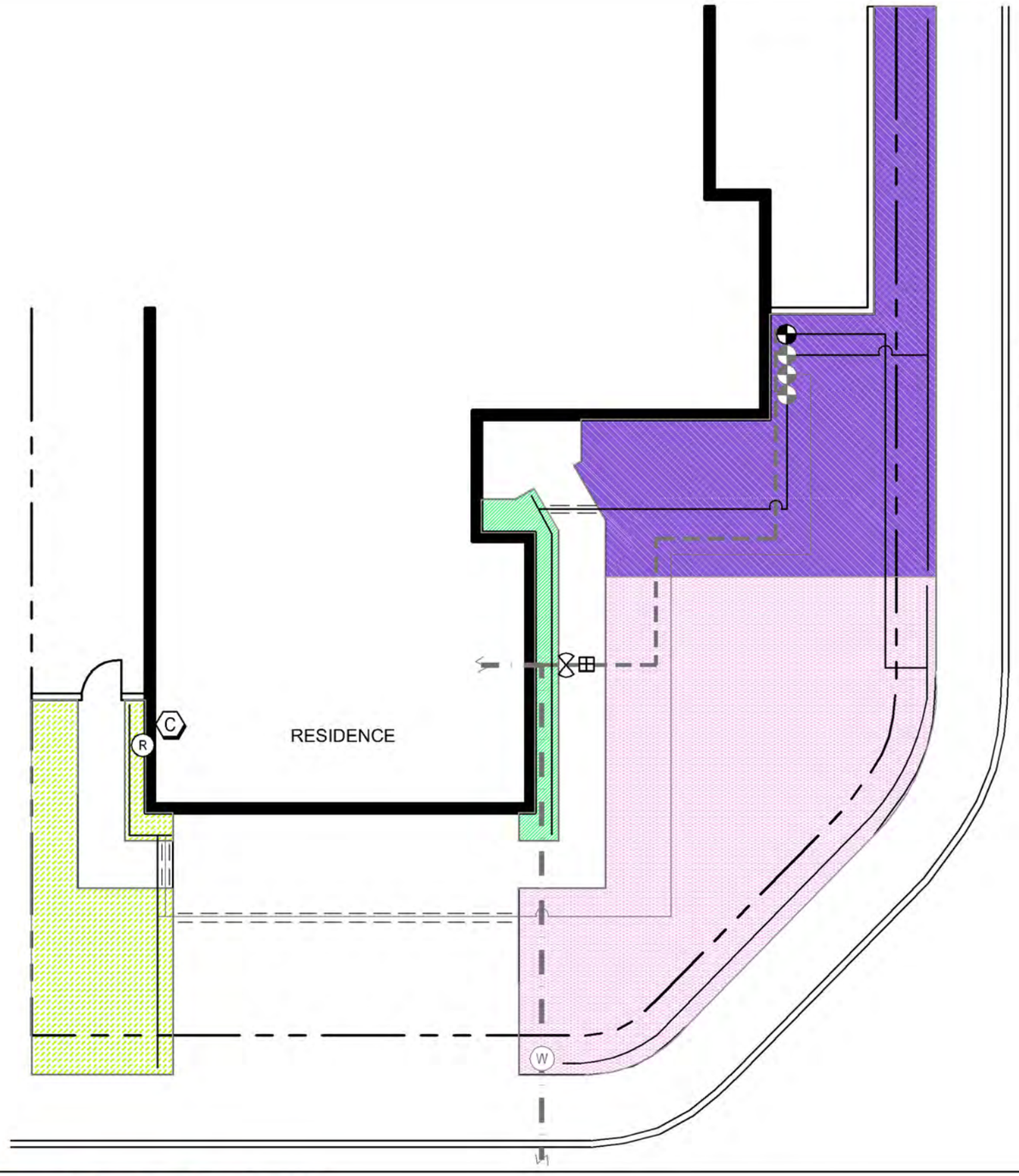

IRRIGATION SYMBOL LEGEND

- EXISTING WATER METER
- EXISTING HOUSE WATER SERVICE LINE
- NEW OR EXISTING BALL VALVE
- NEW OR EXISTING PRESSURE REGULATOR (IF OVER 50 PSI)
- EXISTING IRRIGATION MAINLINE
- EXISTING IRRIGATION LATERAL LINE
- EXISTING IRRIGATION ANTI-SIPHON CONTROL VALVE W/ FILTER
- NEW IRRIGATION LATERAL LINE
- NEW OR EXISTING PIPE SLEEVE UNDER PAVEMENTS
- NEW IRRIGATION ANTI-SIPHON CONTROL VALVE W/ FILTER
- NEW OR EXISTING SMART CONTROLLER
- NEW OR EXISTING RAIN SHUT-OFF DEVICE
- ZONE 1 - PART SUN & FOUNDATION SUBSURFACE DRIP IRRIGATION
- ZONE 2 - FULL SUN & FOUNDATION SUBSURFACE DRIP IRRIGATION
- ZONE 3 - FULL SUN & LANDSCAPE SUBSURFACE DRIP IRRIGATION
- ZONE 4 - FULL SUN & LANDSCAPE SUBSURFACE DRIP IRRIGATION

DISCLAIMER:
THIS IS A GENERIC IRRIGATION PLAN AND NOT A TRUE REPRESENTATION OF YOUR EXISTING IRRIGATION SYSTEM. THE LOCATION OF MAIN LINES, LATERAL LINES, VALVES, HEADS, AND OTHER COMPONENTS WILL VARY.

0 5 10 20

NORTH

MWDOC

DeLorenzo International
Landscape Architecture + Land Planning

SUBSURFACE DRIP IRRIGATION SAMPLE PLAN 2

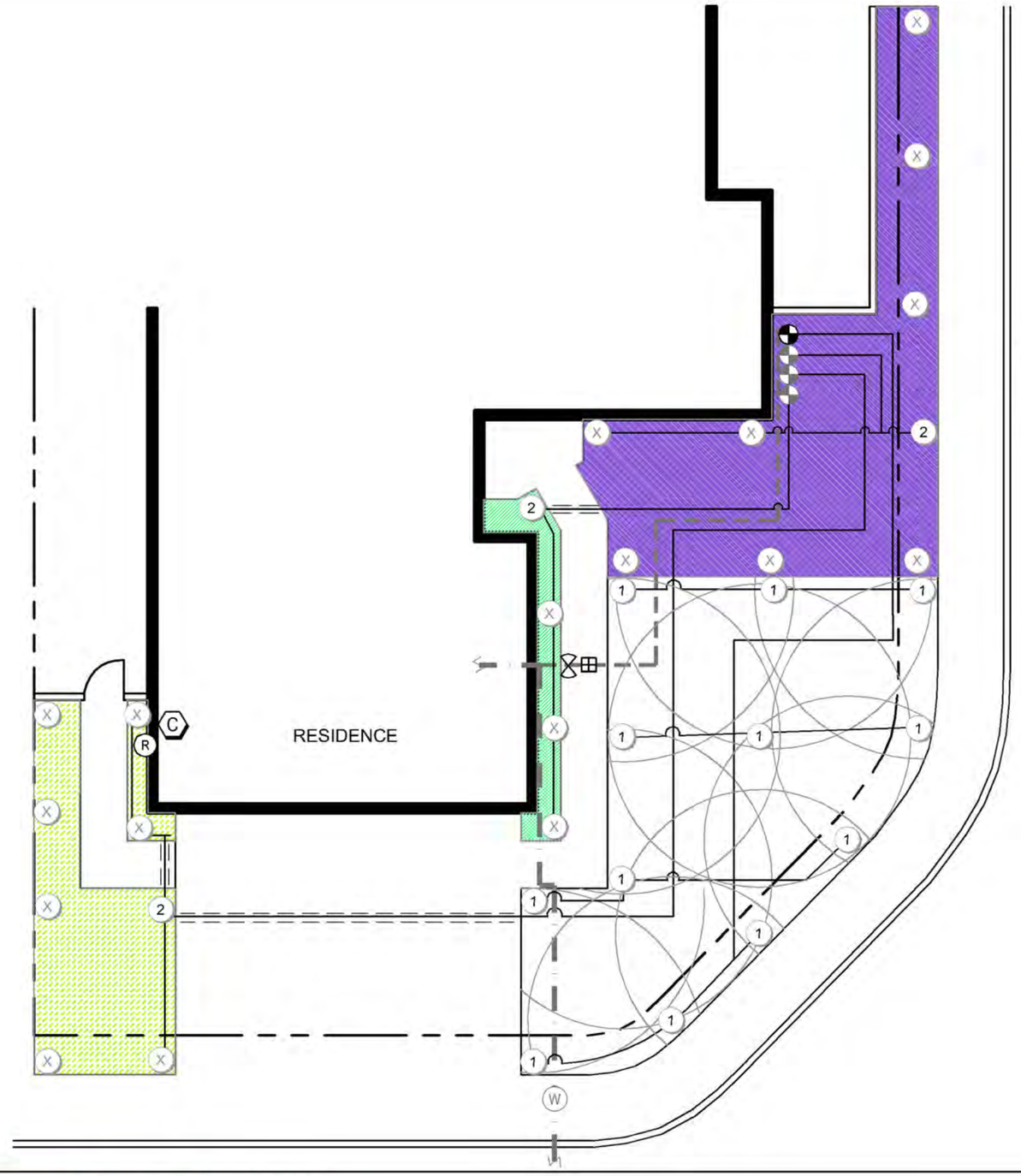

IRRIGATION SYMBOL LEGEND

- (1) CONVERT HEAD FROM SPRAY TO ROTOR: SPRAY - HUNTER MP1000
- (2) CONVERT HEAD TO DRIP: RAINBIRD 1800-RETRO
- (X) CAP EXISTING HEAD
- (W) EXISTING WATER METER
- EXISTING HOUSE WATER SERVICE LINE
- NEW OR EXISTING BALL VALVE
- NEW OR EXISTING PRESSURE REGULATOR (IF OVER 50 PSI)
- EXISTING IRRIGATION MAINLINE
- EXISTING IRRIGATION LATERAL LINE
- EXISTING IRRIGATION ANTI-SIPHON CONTROL VALVE W/ FILTER
- NEW IRRIGATION LATERAL LINE
- NEW OR EXISTING PIPE SLEEVE UNDER PAVEMENTS
- NEW IRRIGATION ANTI-SIPHON CONTROL VALVE W/ FILTER
- (C) NEW OR EXISTING SMART CONTROLLER
- (R) NEW OR EXISTING RAIN SHUT-OFF DEVICE
- ZONE 1 - PART SUN & FOUNDATION SUBSURFACE DRIP IRRIGATION
- ZONE 2 - FULL SUN & FOUNDATION SUBSURFACE DRIP IRRIGATION
- ZONE 3 - FULL SUN & LANDSCAPE SUBSURFACE DRIP IRRIGATION

DISCLAIMER:
THIS IS A GENERIC IRRIGATION PLAN AND NOT A TRUE REPRESENTATION OF YOUR EXISTING IRRIGATION SYSTEM. THE LOCATION OF MAIN LINES, LATERAL LINES, VALVES, HEADS, AND OTHER COMPONENTS WILL VARY.

0 5 10 20

NORTH

MWDOC

DeLorenzo International
Landscape Architecture + Land Planning

HEAD CONVERSION AND SUBSURFACE DRIP IRRIGATION SAMPLE PLAN 2